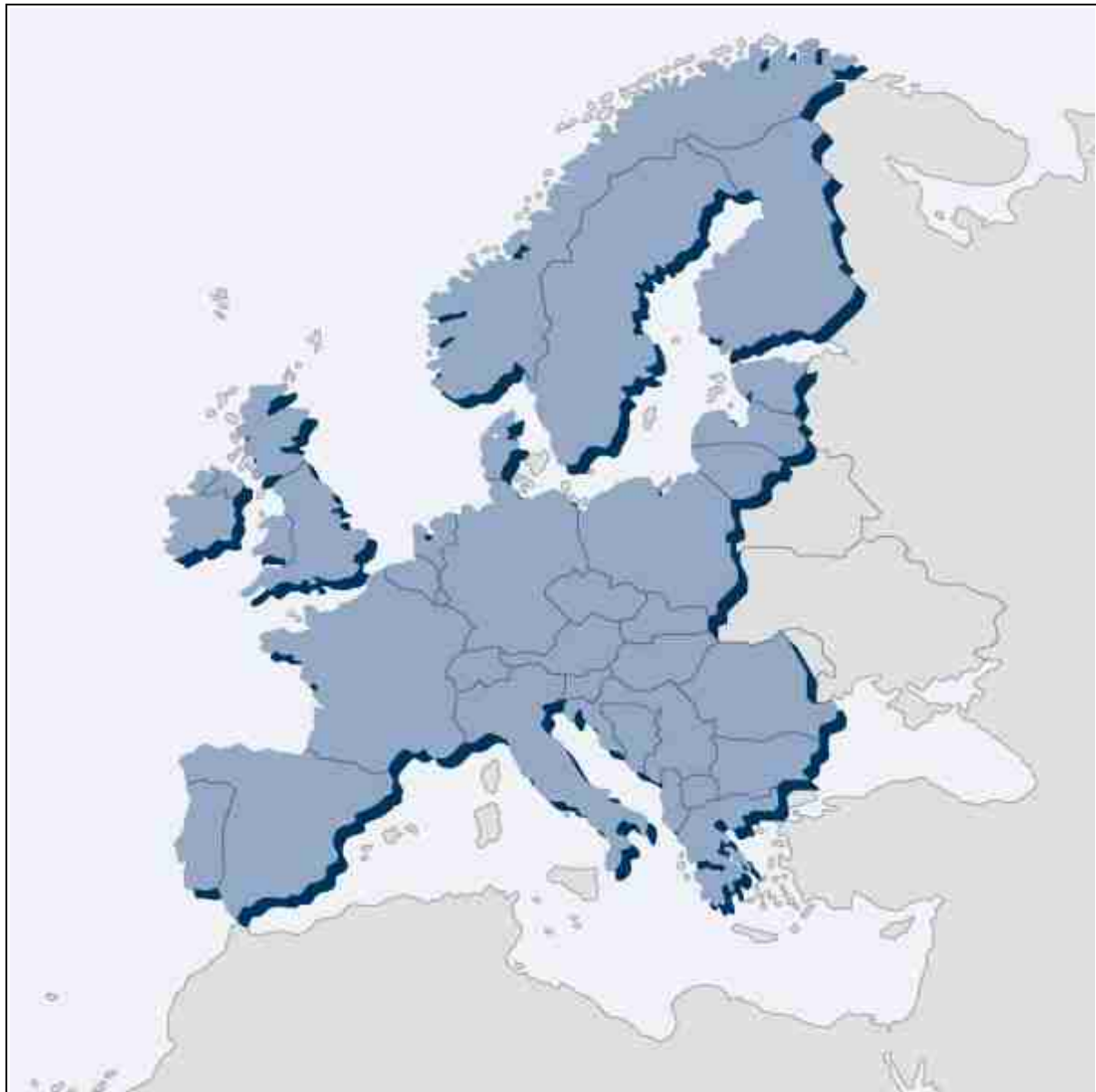


Inland waterways

This cruising area includes European rivers and inland waterways. In estuaries, an imaginary continuation of the coastline forms the boundary between the inland waterways and the neighbouring sea.

Overview map:

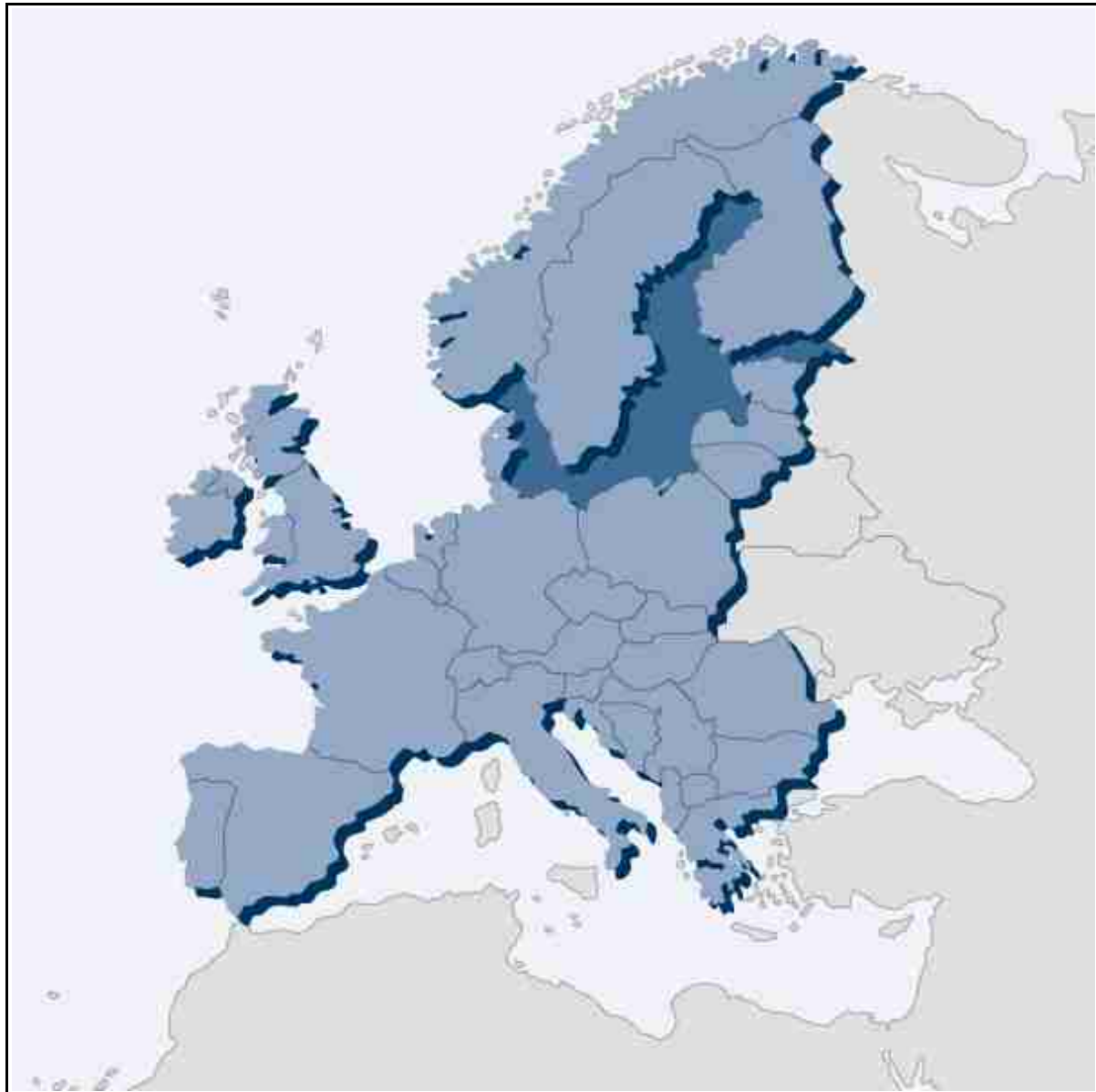


- Inland waterways where cover exists.
- Inland waterways where **no** cover exists.
- Sea areas where **no** cover exists.

Baltic

This cruising area covers the waters of the Baltic, including Kattegat and Skagerrak, as well as the European rivers and inland waterways. In estuaries, an imaginary continuation of the coastline forms the boundary between the inland waterways and the neighbouring sea.

Overview map:

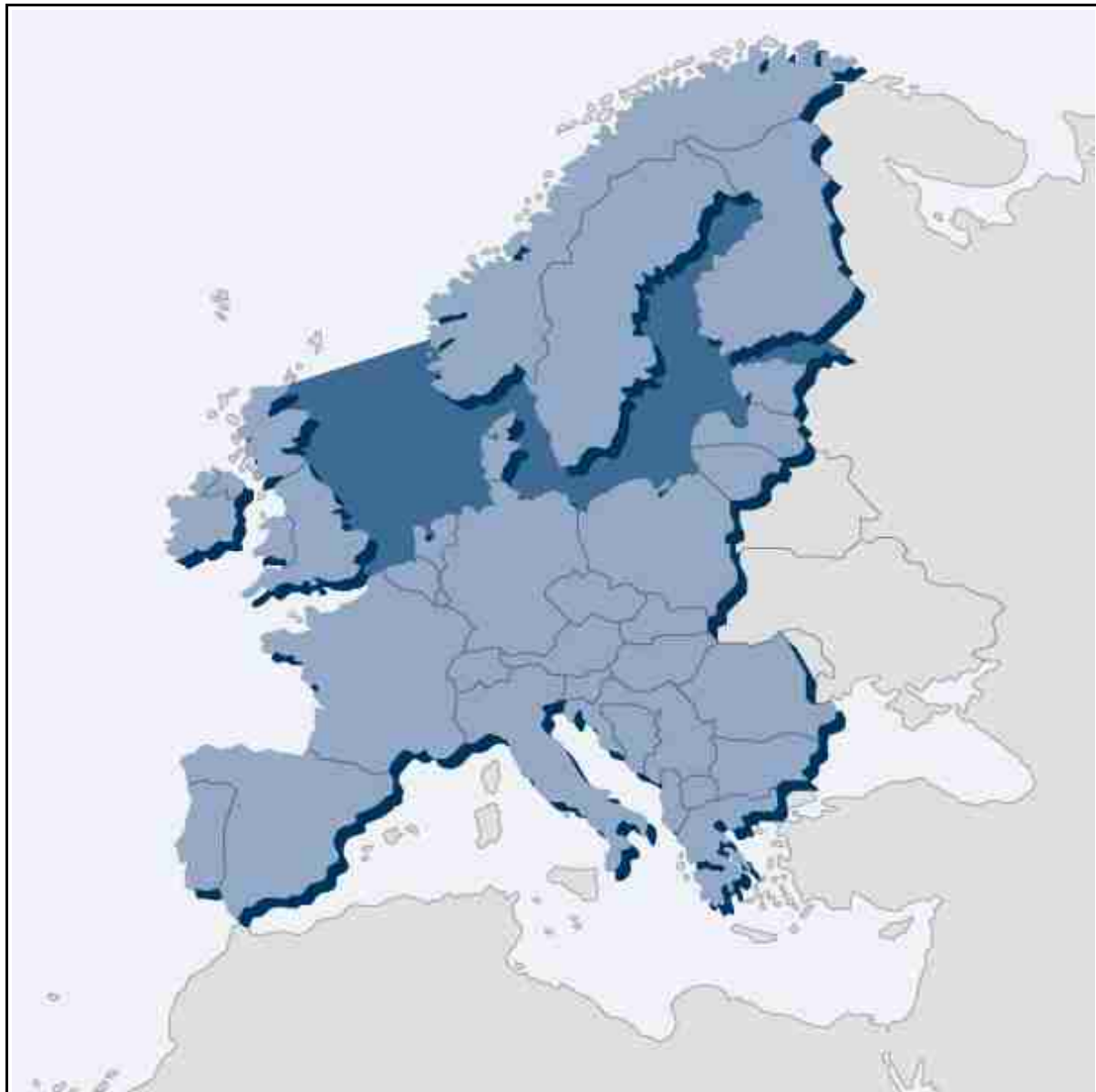






- Sea areas where cover exists.
- Inland waterways where cover exists.
- Inland waterways where **no** cover exists.
- Sea areas where **no** cover exists.

North Sea and Baltic

This cruising area includes the waters of the North Sea (not south of the line between Dover and Calais and not north of the line between Bergen and Cape Wrath) and the Baltic, as well as European rivers and inland waterways. In estuaries, an imaginary continuation of the coastline forms the boundary between the inland waterways and the neighbouring sea.

Overview map:

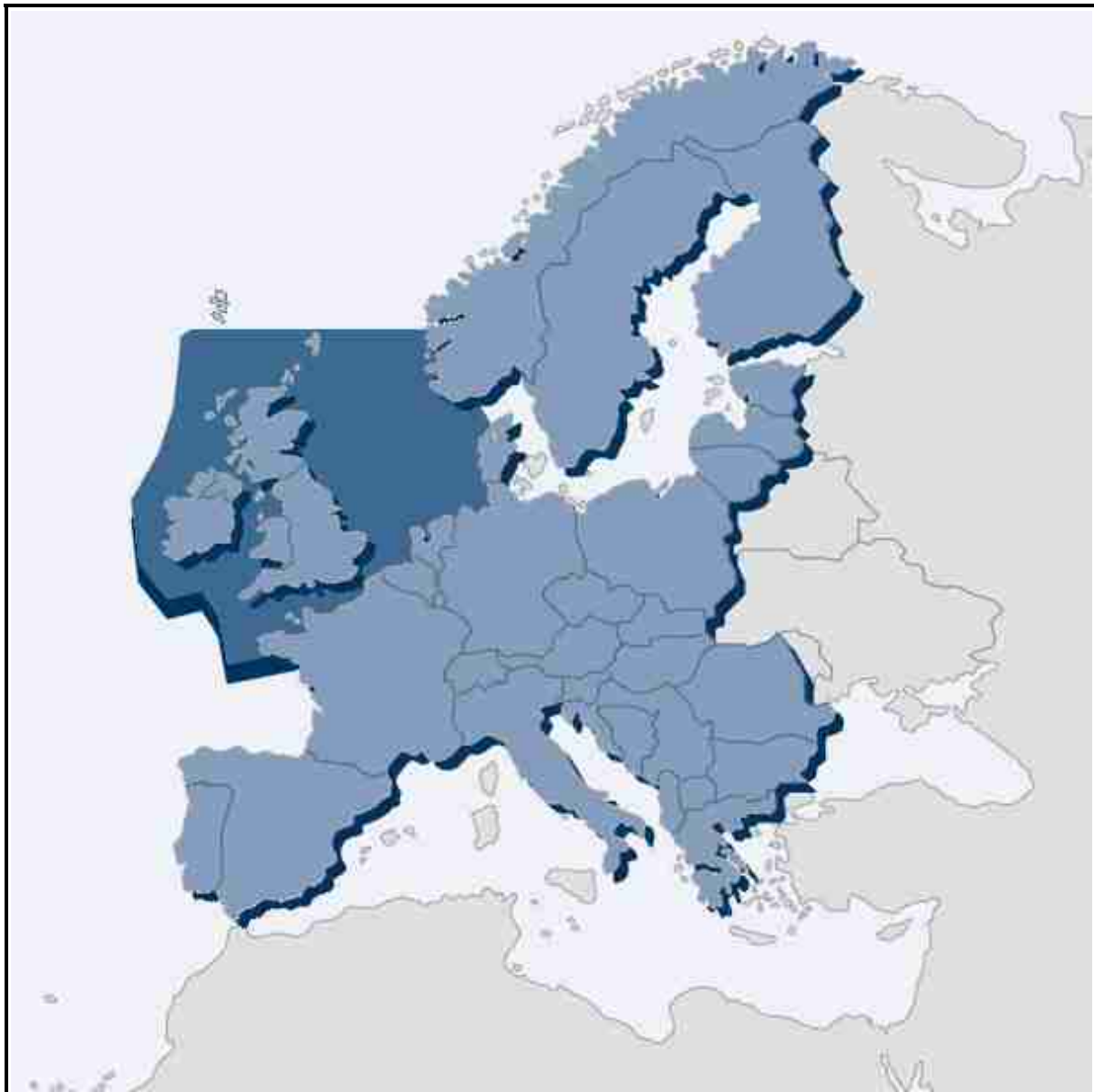


-  Sea areas where cover exists.
-  Inland waterways where cover exists.
-  Inland waterways where **no** cover exists.
-  Sea areas where **no** cover exists.

UK and North Sea

This sailing ground includes the waters of the UK and Ireland (not West of 12 Degrees West and the North Sea, not South of La Rochelle and not North of the line between Bergen and Unst), as well as UK rivers and inland waterways. In estuaries, an imaginary continuation of the coastline forms the boundary between the inland waterways and the neighbouring sea.

Overview map:

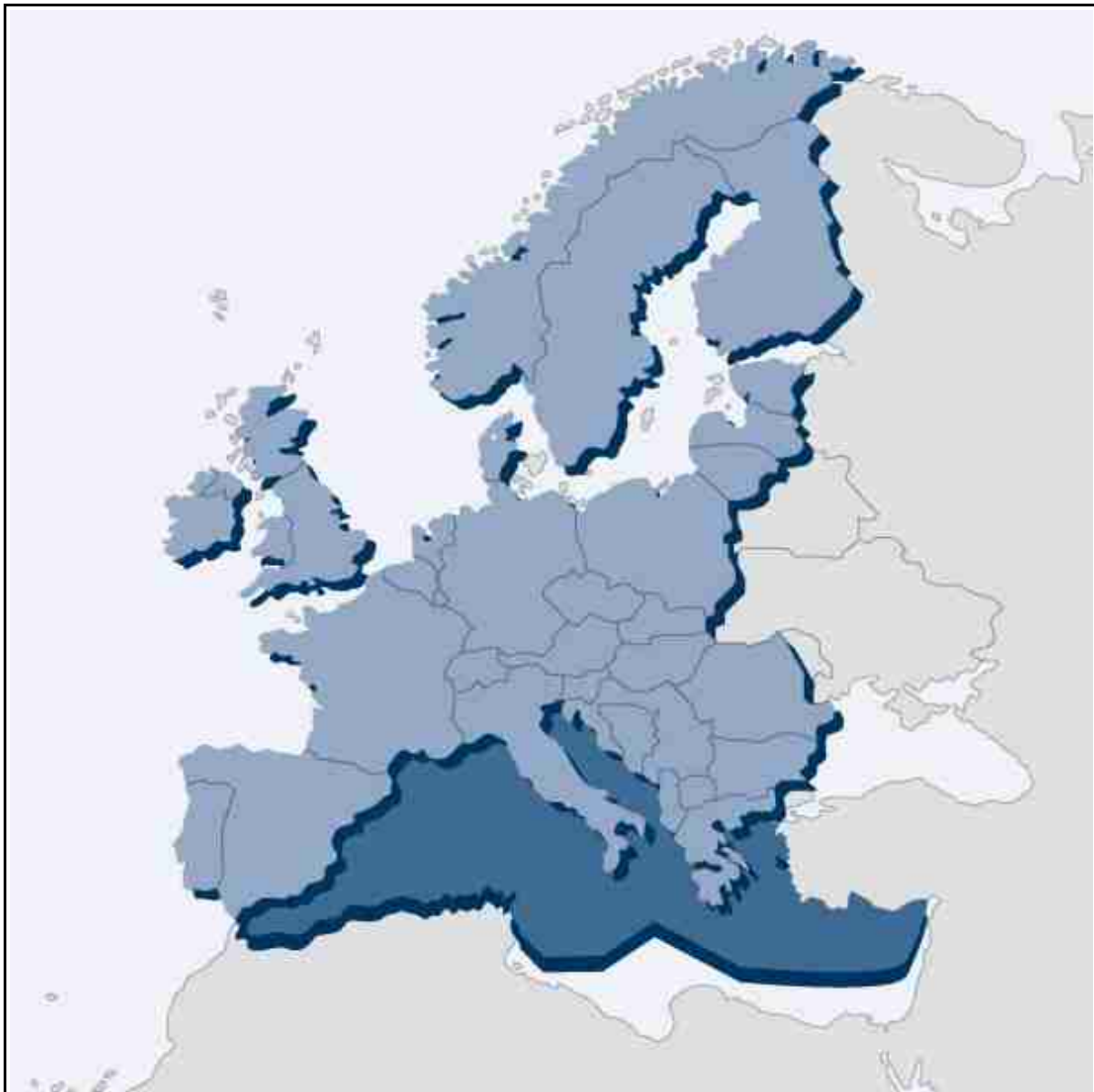


- Sea areas where cover exists.
- Inland waterways where cover exists.
- Inland waterways where **no** cover exists.
- Sea areas where **no** cover exists.

Mediterranean

This cruising area includes European coastal waters in the Mediterranean and the Mediterranean coast of Turkey up to 200 nautical miles offshore, as well as European rivers and inland waterways. In estuaries, an imaginary continuation of the coastline forms the boundary between the inland waterways and the neighbouring sea.

Overview map:

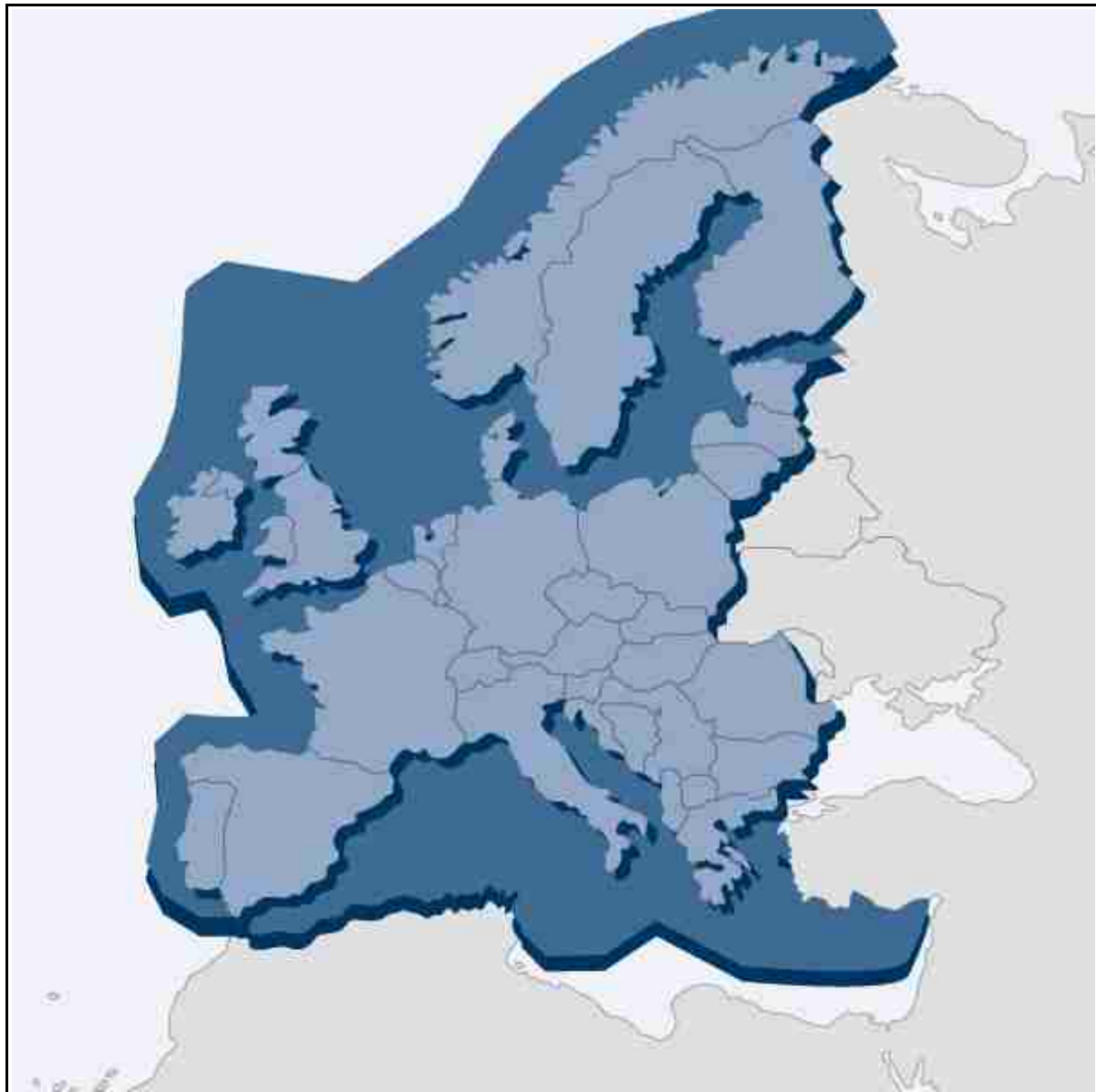


- Sea areas where cover exists.
- Inland waterways where cover exists.
- Inland waterways where **no** cover exists.
- Sea areas where **no** cover exists.

Europe

This cruising area includes European coastal waters and the Mediterranean coast of Turkey up to 200 nautical miles offshore, as well as European rivers and inland waterways. In estuaries, an imaginary continuation of the coastline forms the boundary between the inland waterways and the neighbouring sea. The waters of the Black Sea are not included under the policy.

Overview map:



- Sea areas where cover exists.
- Inland waterways where cover exists.
- Inland waterways where **no** cover exists.
- Sea areas where **no** cover exists.